

Public right of way evidence form

Name

Address

Route of way (known locally as "Landway")

From Luxted Road

(Grid reference) TQ 430615

To Footpath FP232

(Grid reference) TQ 424616

1. Have you used the above way? Yes

If so: (a) During which years? 1969 - 2018

(b) Where were you going to and from? My house to the Golf Course

(c) For what purpose? Walking the dog

(d) How many times a year? Every day in the 70's + 80's

(e) By what means (eg on foot, on horseback)? Foot

2. Has the way always run over the same route? If not, give details and dates of any changes.

Yes

3. Have there to your knowledge ever been any stiles or gates on the way? If so, state (with details of location) where the stiles or gates stood.

About half way down there was a gate with a bank at the side for stepping over. At the bottom of landway it was open

4. If you were working for any owner or occupier of land crossed by the way at the time when you used it, or were then a tenant of any such owner, give particulars and dates. If not, write 'No'.

5. If so, did you ever receive any instructions from him as to the use of the way by the public? If so, what were they?

6. Have you ever been stopped or turned back when using this way, or do you know or have you heard of anyone else having been stopped or turned back? If so, state when the interruption took place and give particulars.

NO

7. Were you ever told by any owner or tenant of the land crossed by the way, or by anyone in their employment, that the way was not public? If so, state when and give particulars and dates.

NO

8. Have you ever known any locked gates or other obstruction to the way? If so, state when and give particulars.

NO

9. Have you ever seen notices such as 'Private', 'No Road', 'No Thoroughfare' or 'Trespassers will be Prosecuted' on or near the way? If so, what did the notices say?

Yes - Private Road no access

10. Have you ever asked permission to use the way?

No

11. Please give any other information that you think is relevant on an additional sheet.

This is an ancient landway and should not be lost to the village

I hereby certify that to the best of my knowledge and belief the facts that I have stated are true.

I ~~am~~ am not willing to attend a hearing, public inquiry or court to give evidence on this matter, if this should prove to be necessary.

Signature



Date 1/6/20

"Landway" location on Ordnance Survey map



I confirm that the track marked above in red is the claimed Right of Way known as "Landway" as described in my completed ROW user evidence form attached

Signed

Name

Date

Public right of way evidence form

Name

Address

Route of way (known locally as "Landway")From **Luxted Road**(Grid reference) **TQ 430615**To **Footpath FP232**(Grid reference) **TQ 424616**

1. Have you used the above way?

YES

If so: (a) During which years?

1994 - 2020,

(b) Where were you going to and from?

HOME AND BACK WALKING
DOGS ON A ROUND TRIP

(c) For what purpose?

+ EXERCISE

(d) How many times a year?

20-25

(e) By what means (eg on foot, on horseback)?

ON FOOT

2. Has the way always run over the same route? If not, give details and dates of any changes.

YES

3. Have there to your knowledge ever been any stiles or gates on the way? If so, state (with details of location) where the stiles or gates stood.

YES APPROXIMATELY HALF WAY ALONG THE RED ROUTE
MARKED ON MAP

4. If you were working for any owner or occupier of land crossed by the way at the time when you used it, or were then a tenant of any such owner, give particulars and dates. If not, write 'No'.

No

5. If so, did you ever receive any instructions from him as to the use of the way by the public? If so, what were they?

N/A

6. Have you ever been stopped or turned back when using this way, or do you know or have you heard of anyone else having been stopped or turned back? If so, state when the interruption took place and give particulars.

No

7. Were you ever told by any owner or tenant of the land crossed by the way, or by anyone in their employment, that the way was not public? If so, state when and give particulars and dates.

No

8. Have you ever known any locked gates or other obstruction to the way? If so, state when and give particulars.

No

9. Have you ever seen notices such as 'Private', 'No Road', 'No Thoroughfare' or 'Trespassers will be Prosecuted' on or near the way? If so, what did the notices say?

No

10. Have you ever asked permission to use the way?

No

11. Please give any other information that you think is relevant on an additional sheet.

I hereby certify that to the best of my knowledge and belief the facts that I have stated are true.

I am/am not willing to attend a hearing, public inquiry or court to give evidence on this matter, if this should prove to be necessary.

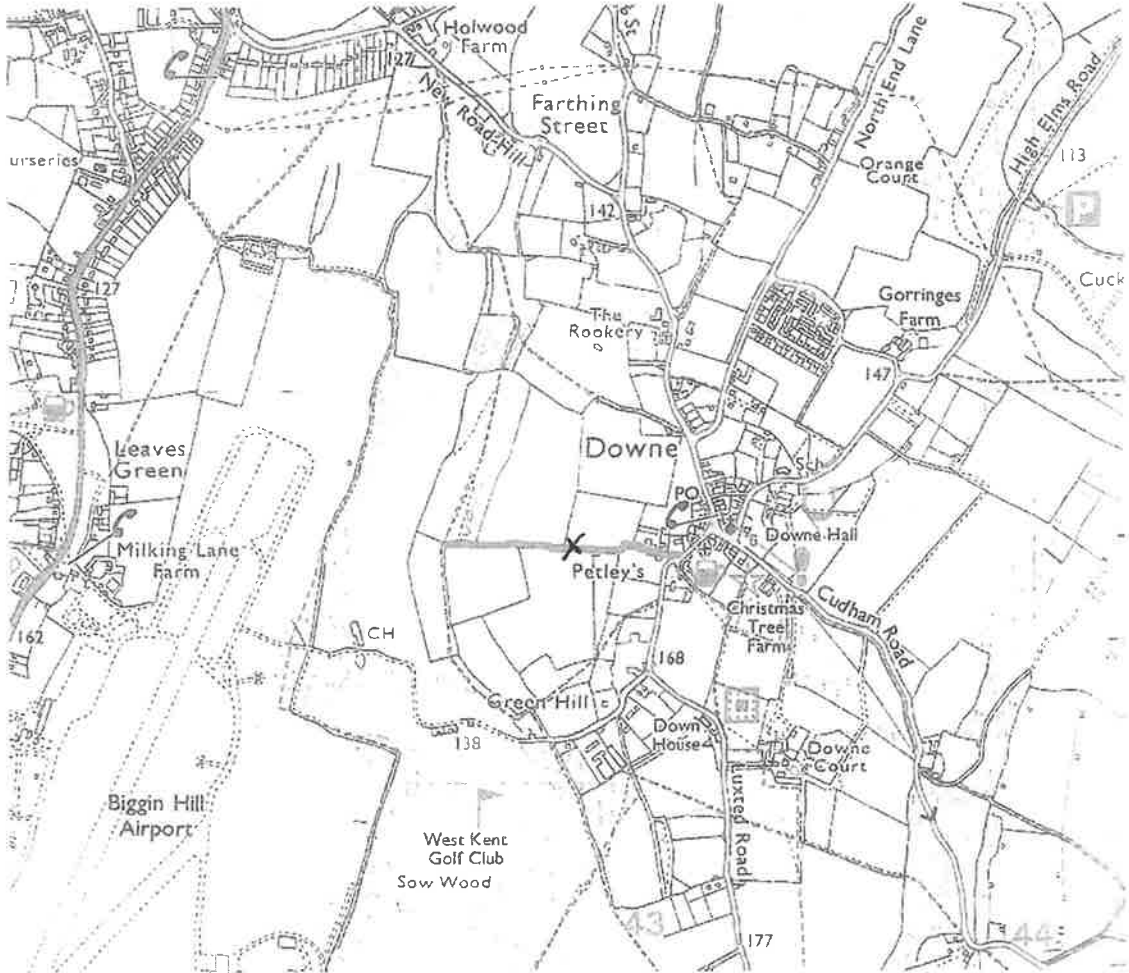
Signature



Date

29/5/2020

"Landway" location on Ordnance Survey map



I confirm that the track marked above in red is the claimed Right of Way known as "Landway" as described in my completed ROW user evidence form attached

Signed 

Name 

Date 29/5/2020

Public right of way evidence form

Name

Address

Route of way (known locally as "Landway")From **Luxted Road**(Grid reference) **TQ 430615**To **Footpath FP232**(Grid reference) **TQ 424616**

1. Have you used the above way?

yes

If so: (a) During which years?

1994 - Present

(b) Where were you going to and from?

Fields above Golf Course

(c) For what purpose?

Dog walking

(d) How many times a year?

40ish

(e) By what means (eg on foot, on horseback)?

Foot.

2. Has the way always run over the same route? If not, give details and dates of any changes.

yes. Recently road blocking equipment has appeared

3. Have there to your knowledge ever been any stiles or gates on the way? If so, state (with details of location) where the stiles or gates stood.

yes there used to be a stile where Samland starts and another at the end going into the fields above golf course

4. If you were working for any owner or occupier of land crossed by the way at the time when you used it, or were then a tenant of any such owner, give particulars and dates. If not, write 'No'.

No

5. If so, did you ever receive any instructions from him as to the use of the way by the public? If so, what were they?

6. Have you ever been stopped or turned back when using this way, or do you know or have you heard of anyone else having been stopped or turned back? If so, state when the interruption took place and give particulars.

No

7. Were you ever told by any owner or tenant of the land crossed by the way, or by anyone in their employment, that the way was not public? If so, state when and give particulars and dates.

No

8. Have you ever known any locked gates or other obstruction to the way? If so, state when and give particulars.

yes there are road blockages at present

9. Have you ever seen notices such as 'Private', 'No Road', 'No Thoroughfare' or 'Trespassers will be Prosecuted' on or near the way? If so, what did the notices say?

One has appeared in the last few days on gate from fields above golf course to track.

10. Have you ever asked permission to use the way? No

11. Please give any other information that you think is relevant on an additional sheet.

I hereby certify that to the best of my knowledge and belief the facts that I have stated are true.

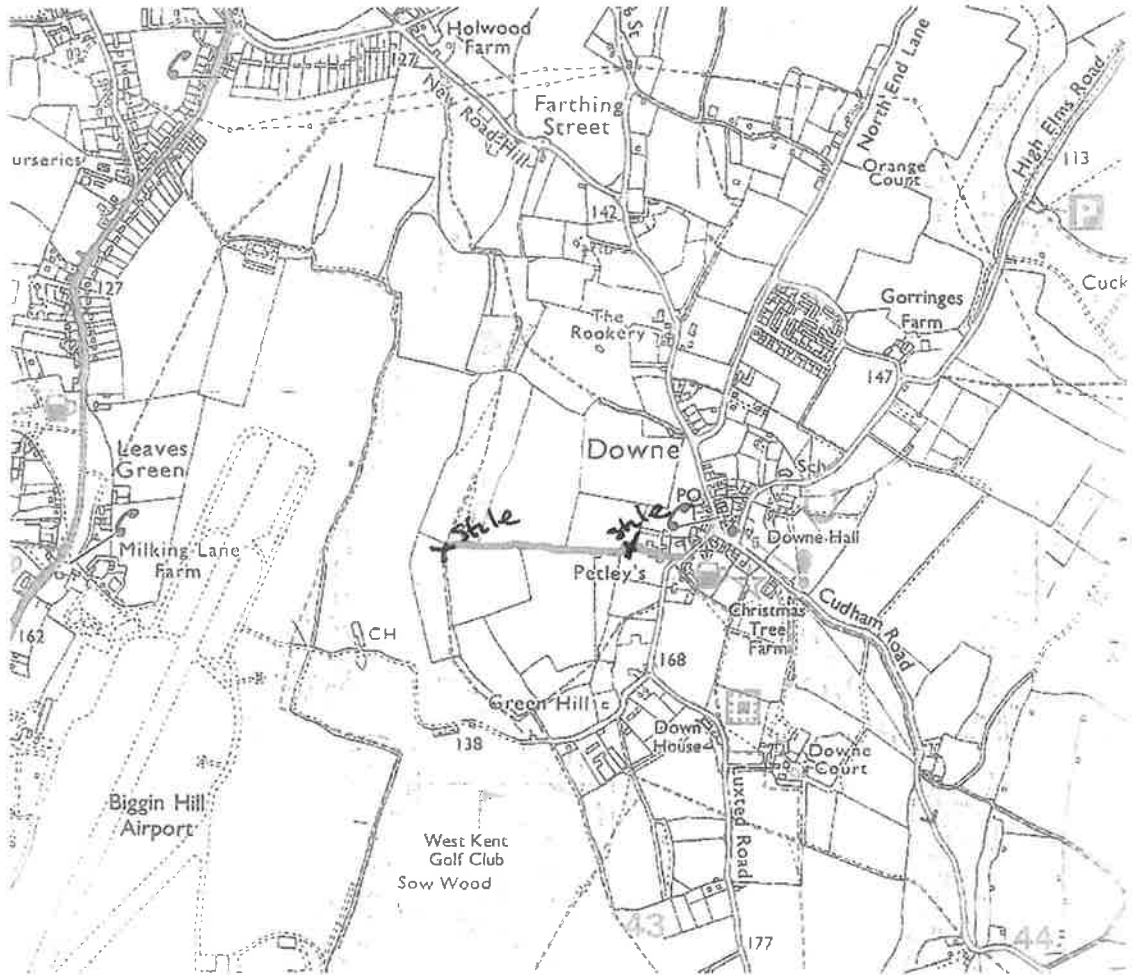
I am/~~am~~ not willing to attend a hearing, public inquiry or court to give evidence on this matter, if this should prove to be necessary.

Signature

Date

24th May '20

"Landway" location on Ordnance Survey map



I confirm that the track marked above in red is the claimed Right of Way known as "Landway" as described in my completed ROW user evidence form attached

Signed [Redacted Signature]


Name [Redacted Name]

Date 29th May 20

Public right of way evidence form

Name

Address



Route of way (known locally as "Landway")

From Luxted Road

(Grid reference) TQ 430615

To Footpath FP232

(Grid reference) TQ 424616

1. Have you used the above way?

Yes

If so: (a) During which years?

2011 to present day

(b) Where were you going to and from?

from my house to footpath along golf course

(c) For what purpose?

Dog walking and pleasure

(d) How many times a year?

almost every day

(e) By what means (eg on foot, on horseback)?

foot

2. Has the way always run over the same route? If not, give details and dates of any changes.

Yes

3. Have there to your knowledge ever been any stiles or gates on the way? If so, state (with details of location) where the stiles or gates stood.

Yes

at the end of footpath

4. If you were working for any owner or occupier of land crossed by the way at the time when you used it, or were then a tenant of any such owner, give particulars and dates. If not, write 'No'.

No

5. If so, did you ever receive any instructions from him as to the use of the way by the public? If so, what were they?

6. Have you ever been stopped or turned back when using this way, or do you know or have you heard of anyone else having been stopped or turned back? If so, state when the interruption took place and give particulars.

No

7. Were you ever told by any owner or tenant of the land crossed by the way, or by anyone in their employment, that the way was not public? If so, state when and give particulars and dates.

No

8. Have you ever known any locked gates or other obstruction to the way? If so, state when and give particulars.

Yes at the end of footpath with barbed wire

9. Have you ever seen notices such as 'Private', 'No Road', 'No Thoroughfare' or 'Trespassers will be Prosecuted' on or near the way? If so, what did the notices say?

Yes - barrier with no thoroughfare

10. Have you ever asked permission to use the way?

No

11. Please give any other information that you think is relevant on an additional sheet.

I hereby certify that to the best of my knowledge and belief the facts that I have stated are true.

I am/~~am not~~ willing to attend a hearing, public inquiry or court to give evidence on this matter, if this should prove to be necessary.

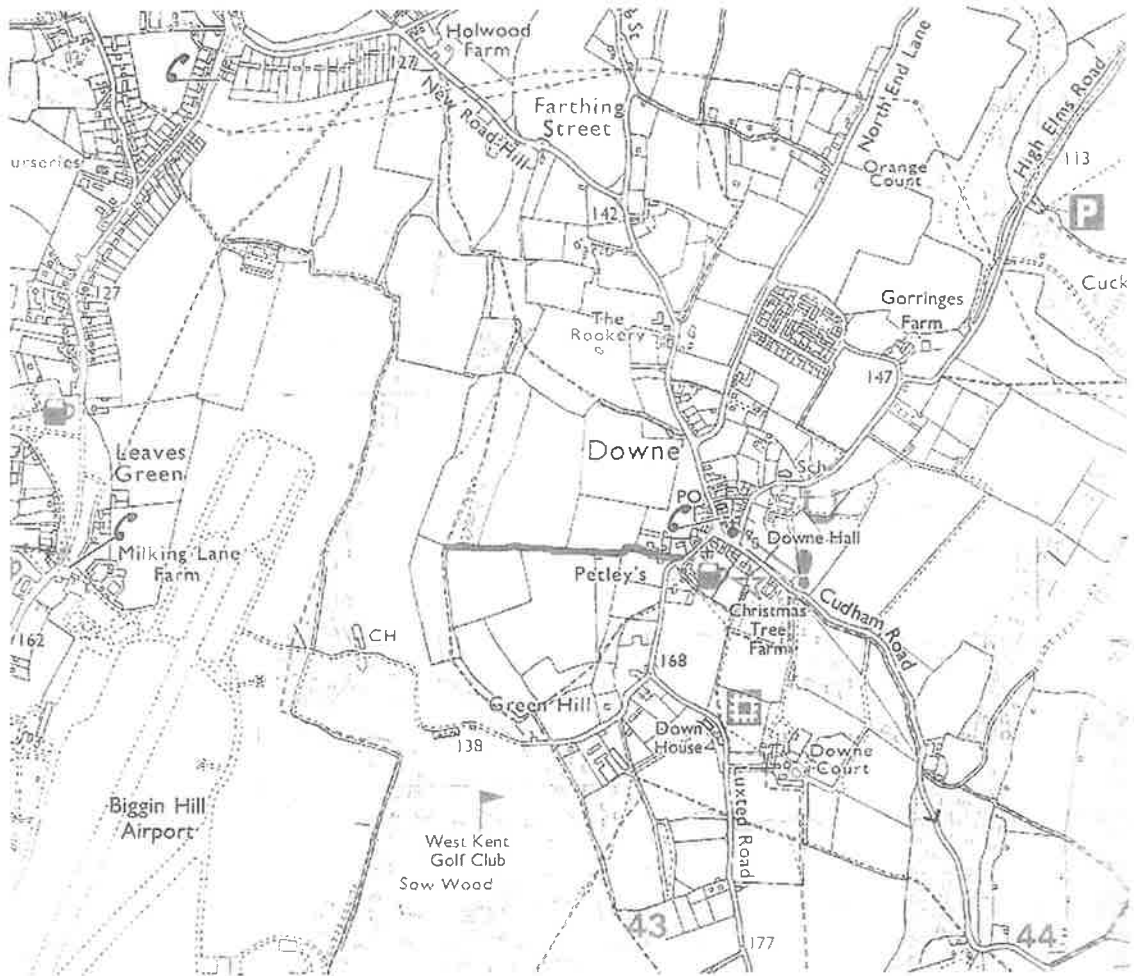
Signature

[Redacted signature]

Date

1/6/20

“Landway” location on Ordnance Survey map



I confirm that the track marked above in red is the claimed Right of Way known as “Landway” as described in my completed ROW user evidence form attached

Signed

[Redacted signature]

Name

[Redacted name]

Date

11/6/20

Public right of way evidence form

Name [REDACTED]

Address [REDACTED]

Route of way (known locally as "Landway")From **Luxted Road**(Grid reference) **TQ 430615**To **Footpath FP232**(Grid reference) **TQ 424616**1. Have you used the above way? **YES. MOST DAYS.**If so: (a) During which years? **2011 TO PRESENT DAY.**(b) Where were you going to and from? **FROM MY HOUSE TO WEST KENT GOLF CLUB.**(c) For what purpose? **TO WALK MY DOG AND EXERCISE.**(d) How many times a year? **EVERY DAY.**(e) By what means (eg on foot, on horseback)? **ON FOOT.**

2. Has the way always run over the same route? If not, give details and dates of any changes.

YES.

3. Have there to your knowledge ever been any stiles or gates on the way? If so, state (with details of location) where the stiles or gates stood.

YES. ONLY AT END OF FOOTPATH OVERLOOKING GOLF COURSE

4. If you were working for any owner or occupier of land crossed by the way at the time when you used it, or were then a tenant of any such owner, give particulars and dates. If not, write 'No'.

NO.

5. If so, did you ever receive any instructions from him as to the use of the way by the public? If so, what were they?

6. Have you ever been stopped or turned back when using this way, or do you know or have you heard of anyone else having been stopped or turned back? If so, state when the interruption took place and give particulars.

YES. LAST MONTH, SOMEONE USED
BARBED WIRE TO BLOCK ACCESS.

7. Were you ever told by any owner or tenant of the land crossed by the way, or by anyone in their employment, that the way was not public? If so, state when and give particulars and dates.

NO.

8. Have you ever known any locked gates or other obstruction to the way? If so, state when and give particulars.

YES. BLOCKED WITH BARBED WIRE AS
ABOVE Q. 6.

9. Have you ever seen notices such as 'Private', 'No Road', 'No Thoroughfare' or 'Trespassers will be Prosecuted' on or near the way? If so, what did the notices say?

YES. BARRIER NEAR FARM BUILDING'S

10. Have you ever asked permission to use the way?

NO.

11. Please give any other information that you think is relevant on an additional sheet.

I hereby certify that to the best of my knowledge and belief the facts that I have stated are true.

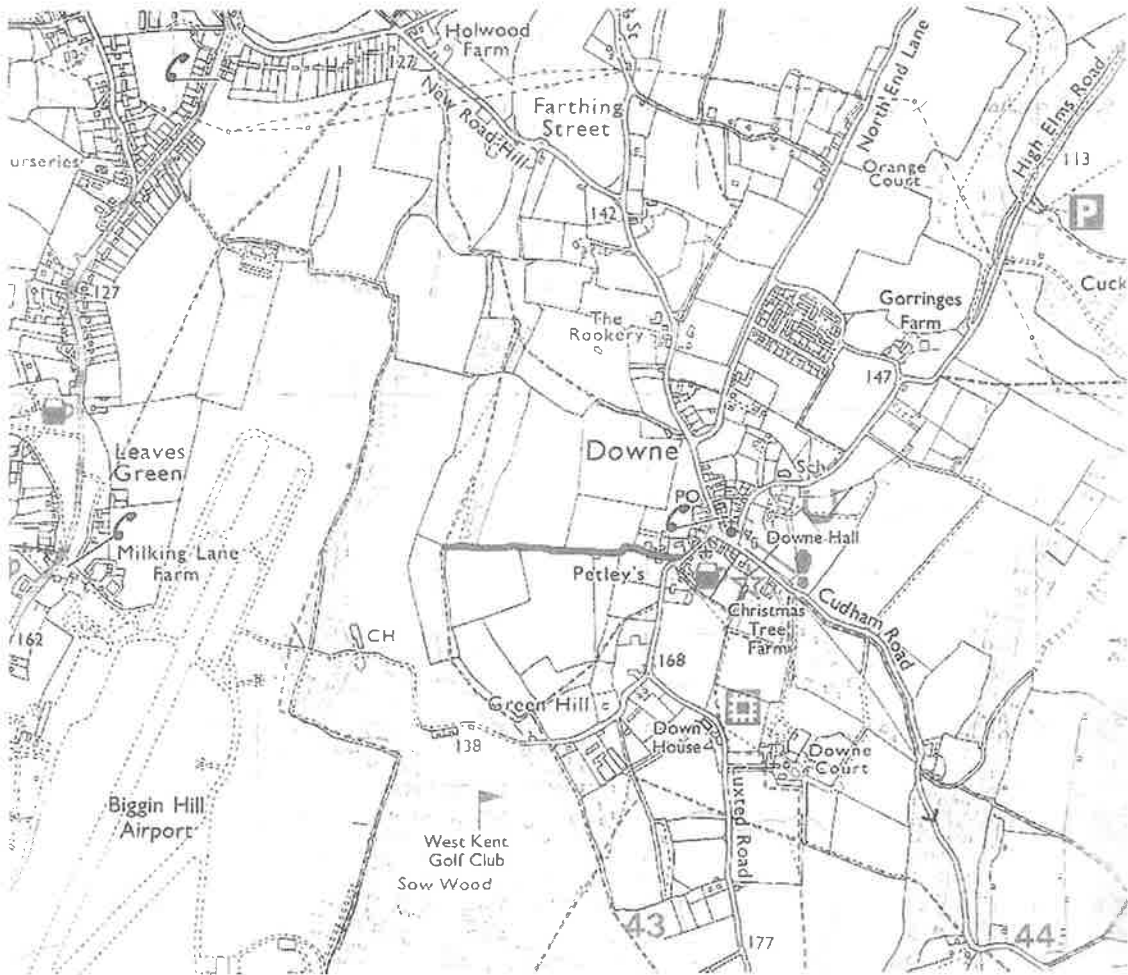
I am ~~happy~~ willing to attend a hearing, public inquiry or court to give evidence on this matter, if this should prove to be necessary.

Signature



Date 1/6/2020.

“Landway” location on Ordnance Survey map



I confirm that the track marked above in red is the claimed Right of Way known as “Landway” as described in my completed ROW user evidence form attached

Signed [Redacted Signature]

Name [Redacted Name]

Date 1/6/2020

Public right of way evidence form

Name

Address

[REDACTED]
 [REDACTED]
 [REDACTED]
 [REDACTED]
 [REDACTED]

SINCE 1984

Route of way (known locally as "Landway")From **Luxted Road**(Grid reference) **TQ 430615**To **Footpath FP232**(Grid reference) **TQ 424616**

1. Have you used the above way?

YES

If so: (a) During which years?

1963 - 1966 and 1984 - 2020

(b) Where were you going to and from?

LUXTED ROAD TO FP232

(c) For what purpose?

BOY SCOUT IN 1960'S, GOING FROM
DOWNE CAMP TO DOWNE VILLAGE SHOPS
1984-2020 WALKING.

(d) How many times a year?

UPTO 5 TIMES

(e) By what means (eg on foot, on horseback)?

FOOT

2. Has the way always run over the same route? If not, give details and dates of any changes.

YES

3. Have there to your knowledge ever been any stiles or gates on the way? If so, state (with details of location) where the stiles or gates stood.

NOT FOR WALKERS.

4. If you were working for any owner or occupier of land crossed by the way at the time when you used it, or were then a tenant of any such owner, give particulars and dates. If not, write 'No'.

No

5. If so, did you ever receive any instructions from him as to the use of the way by the public? If so, what were they?

N/A

6. Have you ever been stopped or turned back when using this way, or do you know or have you heard of anyone else having been stopped or turned back? If so, state when the interruption took place and give particulars.

No

7. Were you ever told by any owner or tenant of the land crossed by the way, or by anyone in their employment, that the way was not public? If so, state when and give particulars and dates.

No

8. Have you ever known any locked gates or other obstruction to the way? If so, state when and give particulars.

No

9. Have you ever seen notices such as 'Private', 'No Road', 'No Thoroughfare' or 'Trespassers will be Prosecuted' on or near the way? If so, what did the notices say?

ROAD SIGN PLACED AT LUXTED ROAD, LANDWAY JUNCTION, APRIL 2019, SAYING PRIVATE ROAD.

10. Have you ever asked permission to use the way?

No

11. Please give any other information that you think is relevant on an additional sheet.

I hereby certify that to the best of my knowledge and belief the facts that I have stated are true.

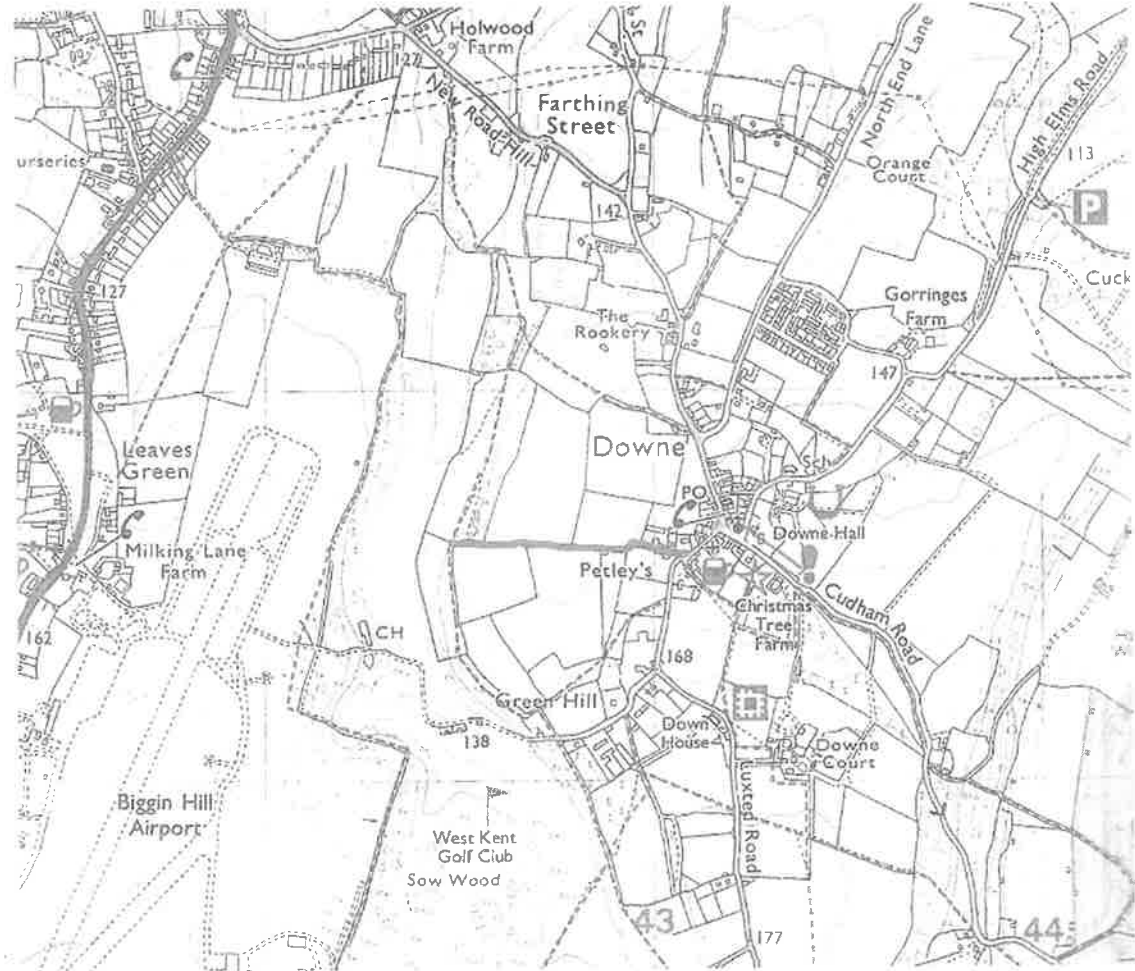
I am/~~am not~~ willing to attend a hearing, public inquiry or court to give evidence on this matter, if this should prove to be necessary.

Signature

Date

31/5/2020

“Landway” location on Ordnance Survey map



I confirm that the track marked above in red is the claimed Right of Way known as “Landway” as described in my completed ROW user evidence form attached


Signed


Name

Date

31/5/2020

Public right of way evidence form

Name 

Address 

Route of way (known locally as "Landway")

From **Luxted Road** (Grid reference) **TQ 430615**

To **Footpath FP232** (Grid reference) **TQ 424616**

1. Have you used the above way? **YES.**

If so: (a) During which years? **FROM THE 60'S.**

(b) Where were you going to and from? **FROM VILLAGE TO PICK UP WOODS AND FOOTPATH. THAT LINES BACK OF GOLF COURSE, TO ROOKERY RD (OR NEW ROAD) HILL.**

(c) For what purpose? **WITH BAPTIST YOUTH CLUB (FREQUENTLY) FAMILY FRIENDS AND PLAY AS A CHILD IN WOODS.**

(d) How many times a year? **MOST MONDAYS IN MY TEENS COULD BE DAILY IN THE SCHOOL HOLIDAYS WITH FRIENDS.**

(e) By what means (eg on foot, on horseback)? **FOOT ALWAYS.**

2. Has the way always run over the same route? If not, give details and dates of any changes.
AS FAR AS I AM AWARE.

3. Have there to your knowledge ever been any stiles or gates on the way? If so, state (with details of location) where the stiles or gates stood. **YES.**

4. If you were working for any owner or occupier of land crossed by the way at the time when you used it, or were then a tenant of any such owner, give particulars and dates. If not, write 'No'.
NO.

5. If so, did you ever receive any instructions from him as to the use of the way by the public? If so, what were they?
N/A.

6. Have you ever been stopped or turned back when using this way, or do you know or have you heard of anyone else having been stopped or turned back? If so, state when the interruption took place and give particulars.

NOT MYSELF. BUT.

HAVE A FRIEND WHO HAS TOLD ME RECENTLY THAT HER AND HUSBAND. HAD BEEN WATCHED WALKING THROUGH

7. Were you ever told by any owner or tenant of the land crossed by the way, or by anyone in their employment, that the way was not public? If so, state when and give particulars and dates.

NO

8. Have you ever known any locked gates or other obstruction to the way? If so, state when and give particulars.

NO

9. Have you ever seen notices such as 'Private', 'No Road', 'No Thoroughfare' or 'Trespassers will be Prosecuted' on or near the way? If so, what did the notices say?

ONLY RECENTLY SEEN.

10. Have you ever asked permission to use the way?

NO

11. Please give any other information that you think is relevant on an additional sheet.

I hereby certify that to the best of my knowledge and belief the facts that I have stated are true.

I ~~am~~ am not willing to attend a hearing, public inquiry or court to give evidence on this matter, if this should prove to be necessary.

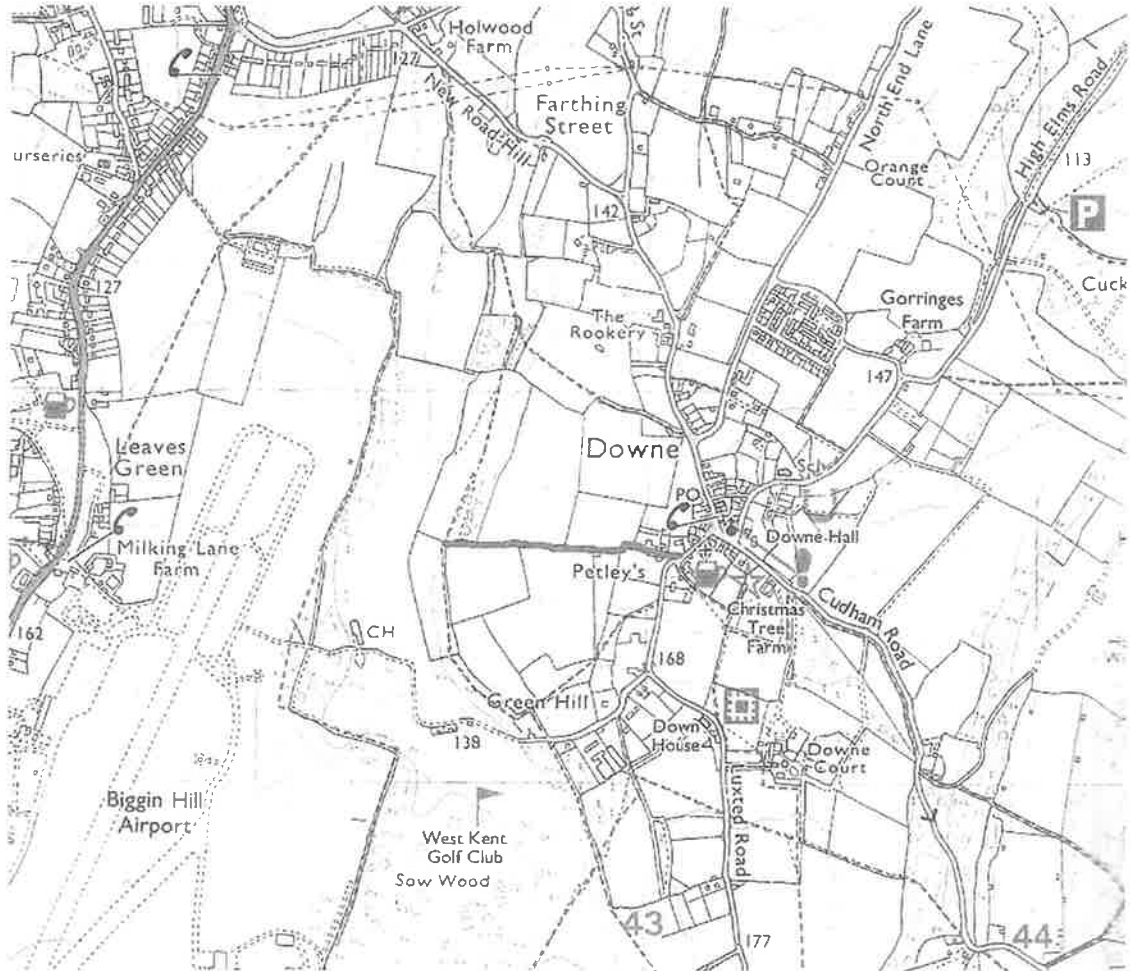
Signature



Date

5/6/20.

“Landway” location on Ordnance Survey map



I confirm that the track marked above in red is the claimed Right of Way known as “Landway” as described in my completed ROW user evidence form attached

Signed

[Redacted signature]

Name

[Redacted name]

Date

5/6/20

Public right of way evidence form

Name [REDACTED]

Address [REDACTED]

Route of way (known locally as "Landway")

From **Luxted Road** (Grid reference) **TQ 430615**

To **Footpath FP232** (Grid reference) **TQ 424616**

1. Have you used the above way? **YES**

If so: (a) During which years? **FROM THE LATE 70'S**

(b) Where were you going to and from? **GENERAL WALK, WATCH AIRFAIR FROM GOLF COURSE**

(c) For what purpose? **RECREATION, EXERCISE**

(d) How many times a year? **4/5**

(e) By what means (eg on foot, on horseback)? **ON FOOT**

2. Has the way always run over the same route? If not, give details and dates of any changes.

YES

3. Have there to your knowledge ever been any stiles or gates on the way? If so, state (with details of location) where the stiles or gates stood.

YES, I RECALL A STILE WITH AN UPTURNED WATER TANK

4. If you were working for any owner or occupier of land crossed by the way at the time when you used it, or were then a tenant of any such owner, give particulars and dates. If not, write 'No'.

NO

5. If so, did you ever receive any instructions from him as to the use of the way by the public? If so, what were they?

N/A

6. Have you ever been stopped or turned back when using this way, or do you know or have you heard of anyone else having been stopped or turned back? If so, state when the interruption took place and give particulars.

NO, NOT PERSONALLY. BUT HAVE
HEARD LATELY WALKERS HAVE BEEN WATCHED AND
TOLD THIS IS A PRIVATE ROAD.

7. Were you ever told by any owner or tenant of the land crossed by the way, or by anyone in their employment, that the way was not public? If so, state when and give particulars and dates.

NO

8. Have you ever known any locked gates or other obstruction to the way? If so, state when and give particulars.

ONLY SINCE THE RECENT DEVELOPMENT

9. Have you ever seen notices such as 'Private', 'No Road', 'No Thoroughfare' or 'Trespassers will be Prosecuted' on or near the way? If so, what did the notices say?

SEE ABOVE

10. Have you ever asked permission to use the way?

NO

11. Please give any other information that you think is relevant on an additional sheet.

I hereby certify that to the best of my knowledge and belief the facts that I have stated are true.

I am/am not willing to attend a hearing, public inquiry or court to give evidence on this matter, if this should prove to be necessary.

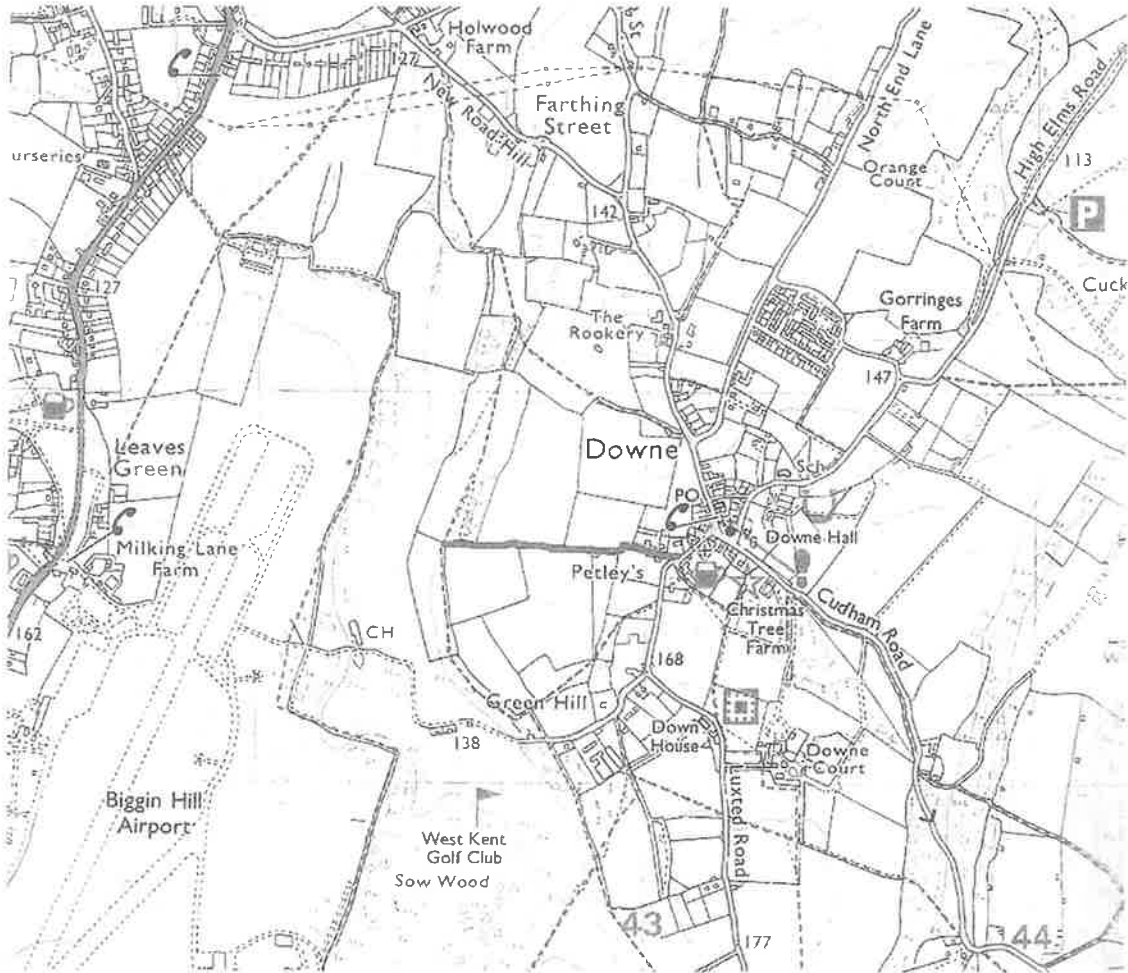
Signature



Date

6/6/20

“Landway” location on Ordnance Survey map



I confirm that the track marked above in red is the claimed Right of Way known as “Landway” as described in my completed ROW user evidence form attached

Signed [Redacted Signature]

Name [Redacted Name]

Date 6/6/20

Public right of way evidence form

Name

Address

Route of way (known locally as "Landway")From **Luxted Road**(Grid reference) **TQ 430615**To **Footpath FP232**(Grid reference) **TQ 424616**

1. Have you used the above way?

Yes

If so: (a) During which years?

2006 + Present

(b) Where were you going to and from?

Home - walking

(c) For what purpose?

Walking

(d) How many times a year?

once a week

(e) By what means (eg on foot, on horseback)?

Foot

2. Has the way always run over the same route? If not, give details and dates of any changes.

Yes

3. Have there to your knowledge ever been any stiles or gates on the way? If so, state (with details of location) where the stiles or gates stood.

Yes gate one end

4. If you were working for any owner or occupier of land crossed by the way at the time when you used it, or were then a tenant of any such owner, give particulars and dates. If not, write 'No'.

No

5. If so, did you ever receive any instructions from him as to the use of the way by the public? If so, what were they?

6. Have you ever been stopped or turned back when using this way, or do you know or have you heard of anyone else having been stopped or turned back? If so, state when the interruption took place and give particulars.

No

7. Were you ever told by any owner or tenant of the land crossed by the way, or by anyone in their employment, that the way was not public? If so, state when and give particulars and dates.

No

8. Have you ever known any locked gates or other obstruction to the way? If so, state when and give particulars.

Gate sometimes locked

9. Have you ever seen notices such as 'Private', 'No Road', 'No Thoroughfare' or 'Trespassers will be Prosecuted' on or near the way? If so, what did the notices say?

No

10. Have you ever asked permission to use the way?

No

11. Please give any other information that you think is relevant on an additional sheet.

Locals have always used this route

I hereby certify that to the best of my knowledge and belief the facts that I have stated are true.

Marion Hooson

I am/am not willing to attend a hearing, public inquiry or court to give evidence on this matter, if this should prove to be necessary.

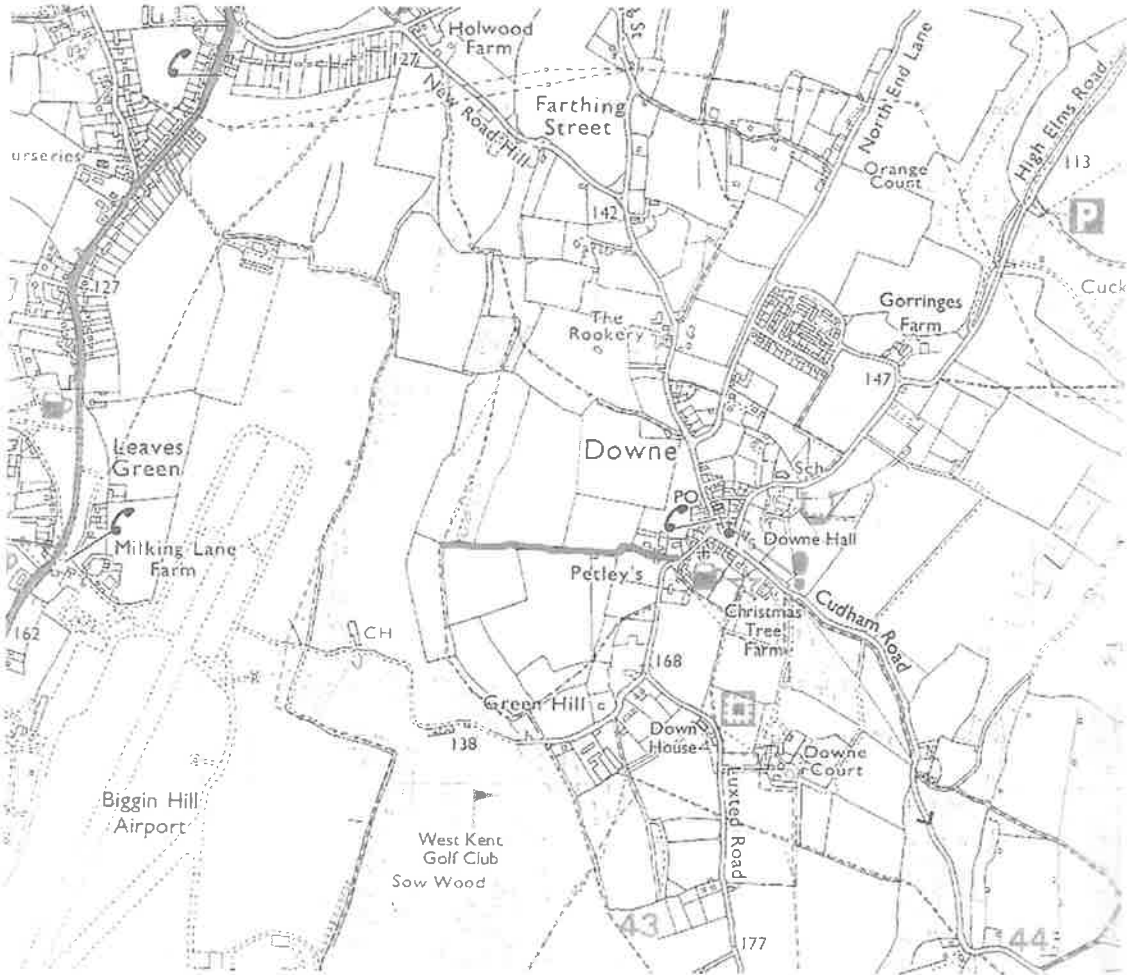
Signature



Date

8-6-20

“Landway” location on Ordnance Survey map



I confirm that the track marked above in red is the claimed Right of Way known as “Landway” as described in my completed ROW user evidence form attached

Signed [redacted] Name [redacted]

Date 8-6-20

Public right of way evidence form	
Name	[REDACTED]
Address	[REDACTED] [REDACTED]
Route of way (known locally as "Landway")	
From	Luxted Road (Grid reference) TQ 430615
To	Footpath FP232 (Grid reference) TQ 424616
1. Have you used the above way?	
If so: (a) During which years? 1986 — 2020	
(b) Where were you going to and from? Luxted Road to join footpath by Golf course	
(c) For what purpose? Leisure	
(d) How many times a year? 30 +	
(e) By what means (eg on foot, on horseback)? foot	
2. Has the way always run over the same route? If not, give details and dates of any changes. Same as far as I know	
3. Have there to your knowledge ever been any stiles or gates on the way? If so, state (with details of location) where the stiles or gates stood. No	
4. If you were working for any owner or occupier of land crossed by the way at the time when you used it, or were then a tenant of any such owner, give particulars and dates. If not, write 'No'. No	
5. If so, did you ever receive any instructions from him as to the use of the way by the public? If so, what were they? N/A	

6. Have you ever been stopped or turned back when using this way, or do you know or have you heard of anyone else having been stopped or turned back? If so, state when the interruption took place and give particulars.

Recent problems with uninformed residents

7. Were you ever told by any owner or tenant of the land crossed by the way, or by anyone in their employment, that the way was not public? If so, state when and give particulars and dates.

Comments by resident

8. Have you ever known any locked gates or other obstruction to the way? If so, state when and give particulars.

No

9. Have you ever seen notices such as 'Private', 'No Road', 'No Thoroughfare' or 'Trespassers will be Prosecuted' on or near the way? If so, what did the notices say?

Not until recently

10. Have you ever asked permission to use the way?

Not required as ROW

11. Please give any other information that you think is relevant on an additional sheet.

I hereby certify that to the best of my knowledge and belief the facts that I have stated are true.

I am/am not willing to attend a hearing, public inquiry or court to give evidence on this matter, if this should prove to be necessary.

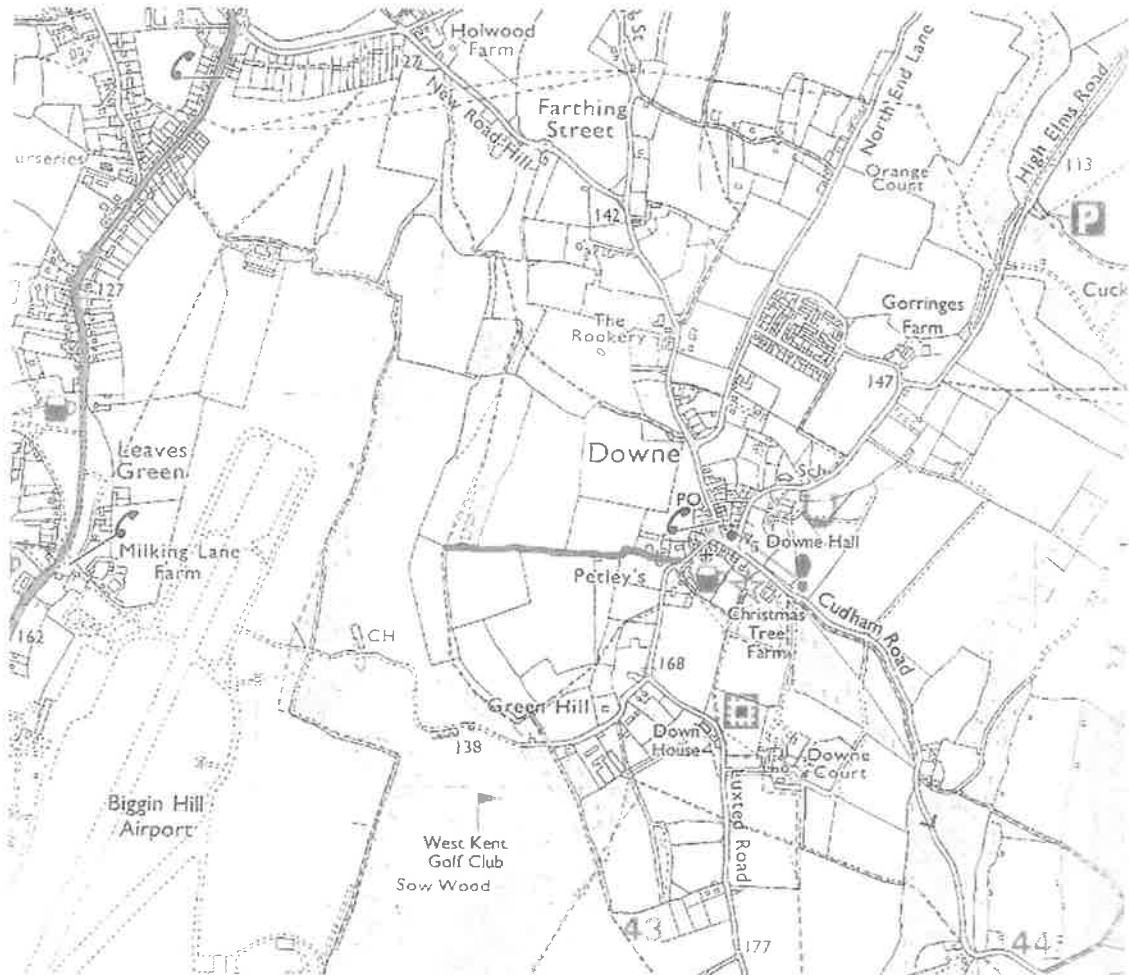
Signature



Date

4 June 2020

"Landway" location on Ordnance Survey map



I confirm that the track marked above in red is the claimed Right of Way known as "Landway" as described in my completed ROW user evidence form attached

Signed

Name

Date

4th June 2020